
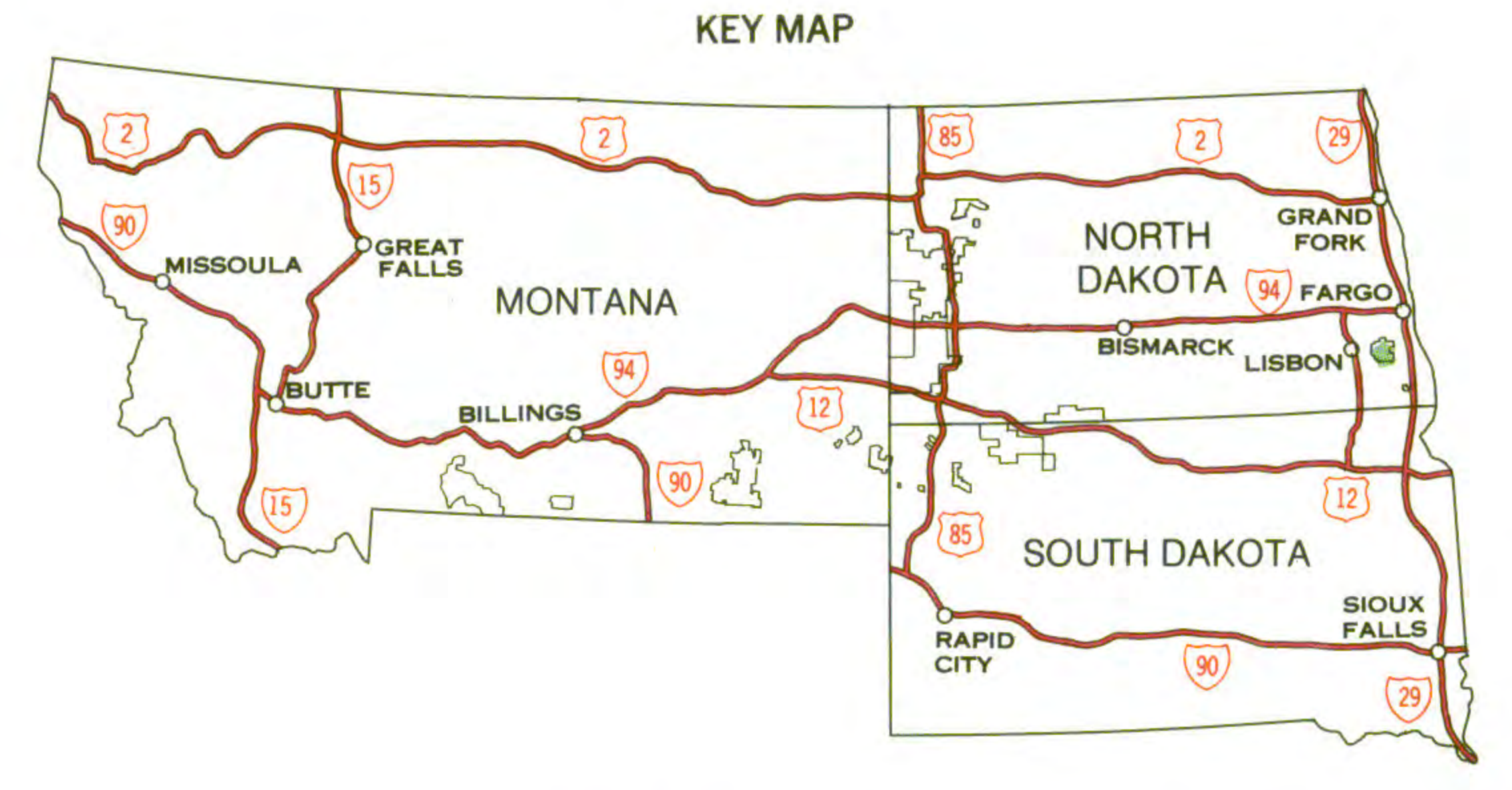


U.S. DEPARTMENT OF AGRICULTURE
FOREST SERVICE
NORTHERN REGION
FOREST VISITORS MAP
SHEYENNE NATIONAL GRASSLAND
NORTH DAKOTA
FIFTH PRINCIPAL MERIDIAN
1990



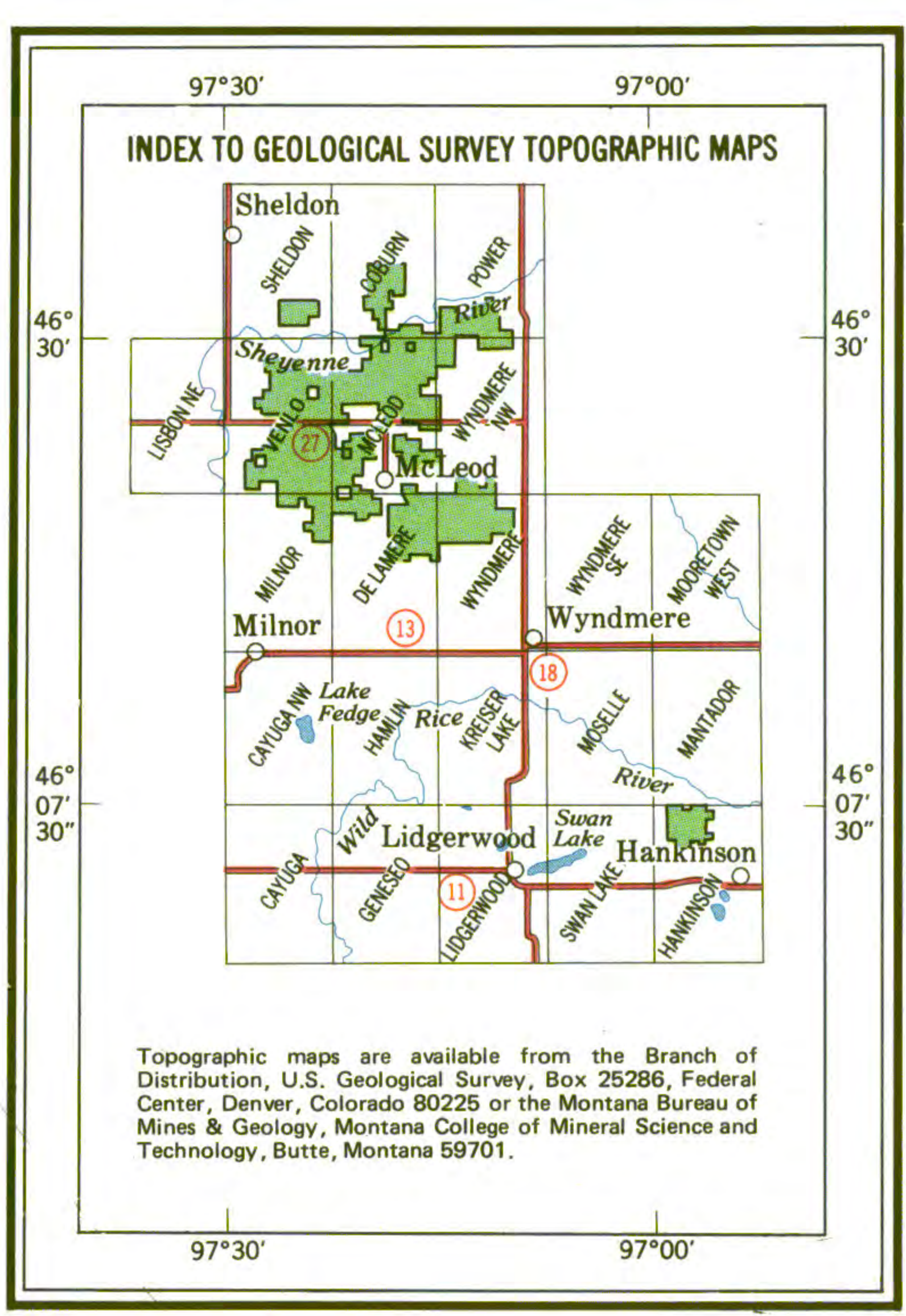
- LEGEND**
- National Grassland Boundary
 - County Line
 - Wildlife Management Boundary
 - State Highway
 - County Route
 - Grassland Route
 - Primary Highway
 - Secondary Highway
 - Improved Road
 - Primitive Road
 - Trail
 - National Scenic Trail
 - Railroad
 - Power Transmission Line
 - Horizontal Control Station
 - Gravel Pit
 - Windmill
 - Located or Landmark Object
 - House, Cabin or other Building
 - Schoolhouse or Church
 - Trailhead
 - State
 - National Fish and Wildlife Service
 - National Grassland (Ranger Station, Lisbon)



Custer National Forest
Supervisors Office
2602 First Avenue North
P.O. Box 2556
Billings, Montana 59103
Phone: (406) 657-6361

Sheyenne Ranger District
Box 946
Lisbon, North Dakota 58054
Phone: (701) 683-4342

Exclude
this
slice



Base map prepared in Regional Office, USDA Forest Service, Missoula, Montana 59807 from U.S. Geological Survey topographic maps. Updated in 1987 by USDA Forest Service, Geometrics Service Center, Salt Lake City, Utah 84119. Ownership guides for other than U.S. Forest Service are supplied by cooperators. The designation of other lands does not imply the right of access.

Universal Transverse Mercator grid, Zone 14, 10,000 meters. Polyconic Projection 1927 North American Datum.